

1ST READING 6-28-05
2ND READING 7-5-05
INDEX NO. _____

MR-2005-060
T. Gene Edwards, Inc.

ORDINANCE NO. 11702

AN ORDINANCE CLOSING AND ABANDONING AN UNOPENED ALLEY LOCATED NORTH OF THE 1300 BLOCK OF APPLING STREET, MORE PARTICULARLY DESCRIBED HEREIN AND AS SHOWN ON THE MAP ATTACHED HERETO AND MADE A PART HEREOF BY REFERENCE.

SECTION 1. BE IT ORDAINED BY THE CITY COUNCIL OF THE CITY OF CHATTANOOGA, TENNESSEE, That there be and is hereby closed and abandoned an unopened alley located north of the 1300 block of Appling Street, more particularly described below and as shown on the map attached hereto and made a part hereof by reference:

Abandonment of an unopened alley beginning on the north line of the 1300 block of Appling Street thence northeast some 235 feet to the northeast corner of Lot 13, Block 31, Corrective Plat of Montague's Subdivision of Blocks 31 and 32 Anderson's Addition to East Chattanooga, Plat Book 50, Page 99, ROHC. Said alley separates Lots 13 and 15 from Lot 4, of said block in said subdivision. Tax Map 127M-C-001, 002 and 008.

SECTION 2. BE IT FURTHER ORDAINED, That this Ordinance shall take effect two (2) weeks from and after its passage.


PASSED on Second and Final Reading

July 5, 2005.

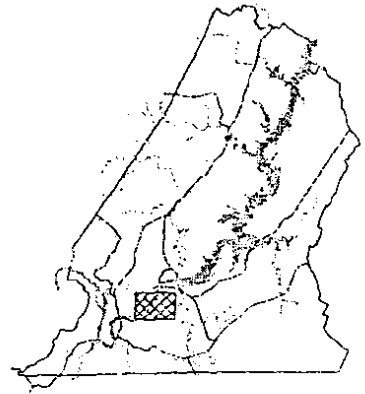

VICE CHAIRPERSON

APPROVED: DISAPPROVED: _____

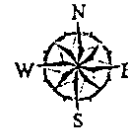
DATE: 7/8, 2005


MAYOR

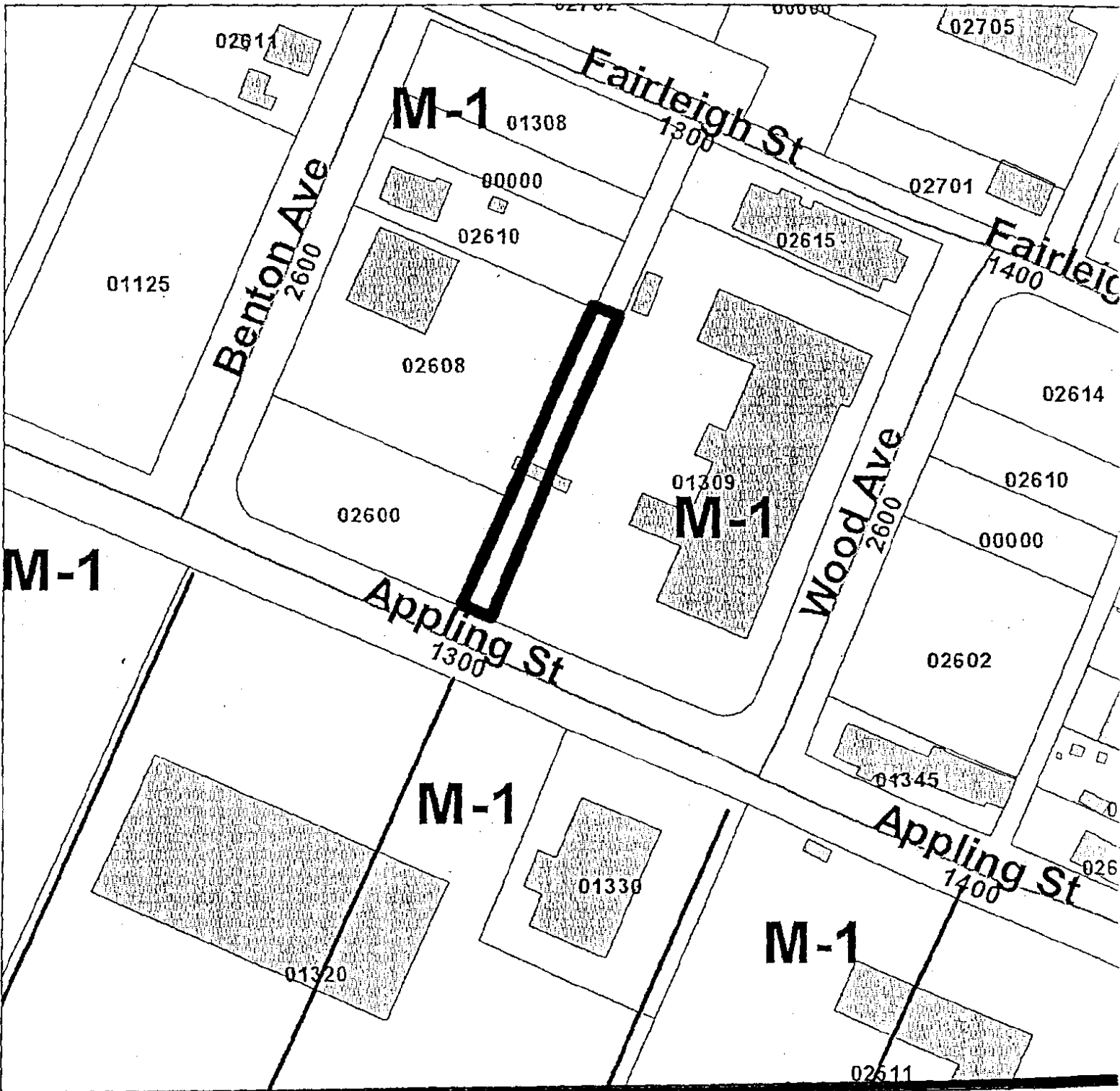
CHATTANOOGA - HAMILTON COUNTY REGIONAL
PLANNING AGENCY



CHATTANOOGA
CASE NO: 2005-0060
PC MEETING DATE: 5/9/2005
MR ABANDON ALLEY R-O-W



1 in. = 100.0 feet



PLANNING COMMISSION RECOMMENDATION FOR CASE NO. 2005-060: Approve, subject to approval of City Engineer and all public utilities.